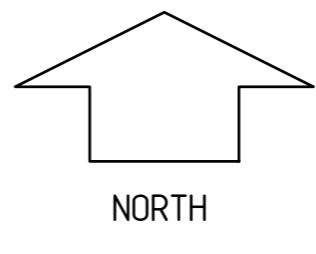


Rev.	Description	Drawn	Date	Checked
B	Seaside Avenue amended	GDC	07/02/2007	TAV
A	Initial Issue	DPL	30/11/2005	TAV

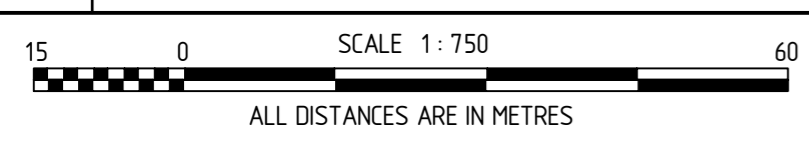
The contents of this plan are current and correct as of the date stated within the revision panel. All consultants and persons wishing to utilise this data should satisfy themselves of this plan's currency by contacting McMullen Nolan and Partners Surveyors.



ANGLES PLAN
LINDSAY BEACH - STAGE 2
CAPRICORN

McMULLEN NOLAN SURVEYORS
Surveying Mapping Laser Scanning 3D Visualisation GIS

Scale	1: 750 @ A1	Date	30/11/2005
Datum	PCG94	Job No.	93645
Drawn	DPL	Drawing	93645-051
Project Mgr	Mark Mariotti	Revision	B



All areas and dimensions depicted on this plan are subject to survey and Department of Land Information registration


FILES
map\CGO - Angles2w
Ustation- 93645an-051b

Suite 11,
2 Hardy St
South Perth
W.A. 6151

PO Box 117
South Perth
WA 6951
Australia

Tel: (08) 9474 1099
Fax: (08) 9474 1093
maps@mapsurvey.com.au
www.mapsurvey.com.au

McMullen Nolan and Partners Surveyors Pty Ltd
ABN 90 009 363 311



A
1
O
R
I
G
I
N
A
L